

ADDITIONAL FREQUENCY— 30 MINUTES ON 6 ROUTES DURING 40 CLOSURE

Starting on October 29, 2018 WSTA will increase the frequency of its service along six existing routes: **80, 85, 95, 103, 104, and 107**. The bus will now run every 30 minutes instead of every hour.

Route	30 Minute Weekday Service	30 Minute Saturday Service	30 Minute Sunday Service
80	X	X	X
85	X	X	
95	X		
103	X	X	X
104	X	X	X
107	X	X	X

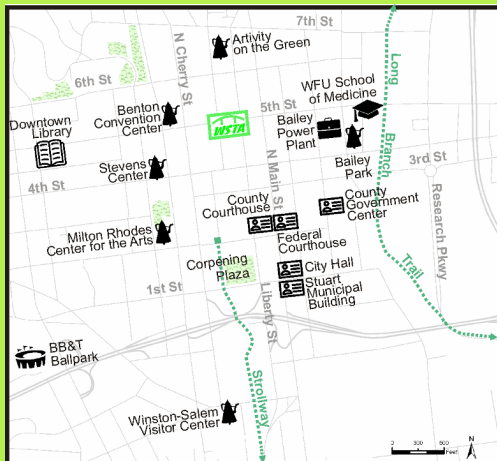
CHANGE TO ROUTE 102

Starting October 29 the 102 will change its path to Kimwell Drive. Please visit www.wstransit.com for more information.

NEW EXPRESS ROUTE SERVICES

Starting on October 29, 2018 WSTA will introduce a new Express Park & Ride option from Hanes Mall (84X) and the Peter's Creek Walmart (83X) with more locations to come. Please visit www.wstransit.com for more information.

DOWNTOWN MAP



WSTA BUS FARES (Exact fare only)

Adults Fares

Cash - \$1.00 Transfers - Free
 30-Day Pass - \$30.00
 10-Ride Pass - \$10.00

Elderly-Disabled & Medicare Card Holders

Cash - \$.50 Transfers - Free
 30-Day Pass - \$15.00
 10-Ride Pass - \$5.00

Children shorter than the farebox and accompanied by an adult ride free.

Senior Citizen or Medicare Card or WSTA Special Population Card required as ID for Elderly and Disabled passengers.

HOLIDAY SERVICE

WSTA is CLOSED on the following holidays:

- New Year's Day
- Birthday of Martin Luther King, Jr.
- Good Friday
- Memorial Day
- Independence Day
- Labor Day
- Thanksgiving Day
- Christmas Day

WSTA SERVICE HOURS

(vary by route)

Monday - Friday : 5:00 AM to 11:30 PM
 Saturday: 6:00 AM to 11:30 PM
 Sunday: 7:00 AM to 6:30 PM

Want to know how to reduce your wait time?

Use NextBus! WSTA's real-time travel software program allows you to plan and track your trip on your mobile device, laptop or computer.

Design your trip your way by signing up to receive text alerts that will let you know when your bus is headed to your bus stop. Want to know more about how to use NextBus? Contact us at:

Phone: 336-727-2000
 Website: www.wstransit.com

WSTA bus stops have changed!

Look for the green bus stop sign with information on routes you can catch at your stop, and your stop number. Just in case you decided to visit NextBus to figure out the same bus is arriving, your stop number is on the bus stop sign.



All WSTA buses are equipped with wheelchair lifts and front loading bicycle racks.



Effective October 29, 2018


Oak Summit Rd & Old Rural Hall Rd

Patterson Ave & Indiana Ave

Cleveland Ave & 25th St

Clark Campbell Transportation Center Bay C-4

"WHEREVER LIFE TAKES YOU"



WINSTON-SALEM TRANSIT AUTHORITY

For more information call 336-727-2000

TTY NC Relay 1-800-735-8262

www.wstransit.com

LEGEND

Route 92 Greenway Route Street
 Cross Street

Route Direction Time Point

Tourism Area Educational Institution Sporting Venue

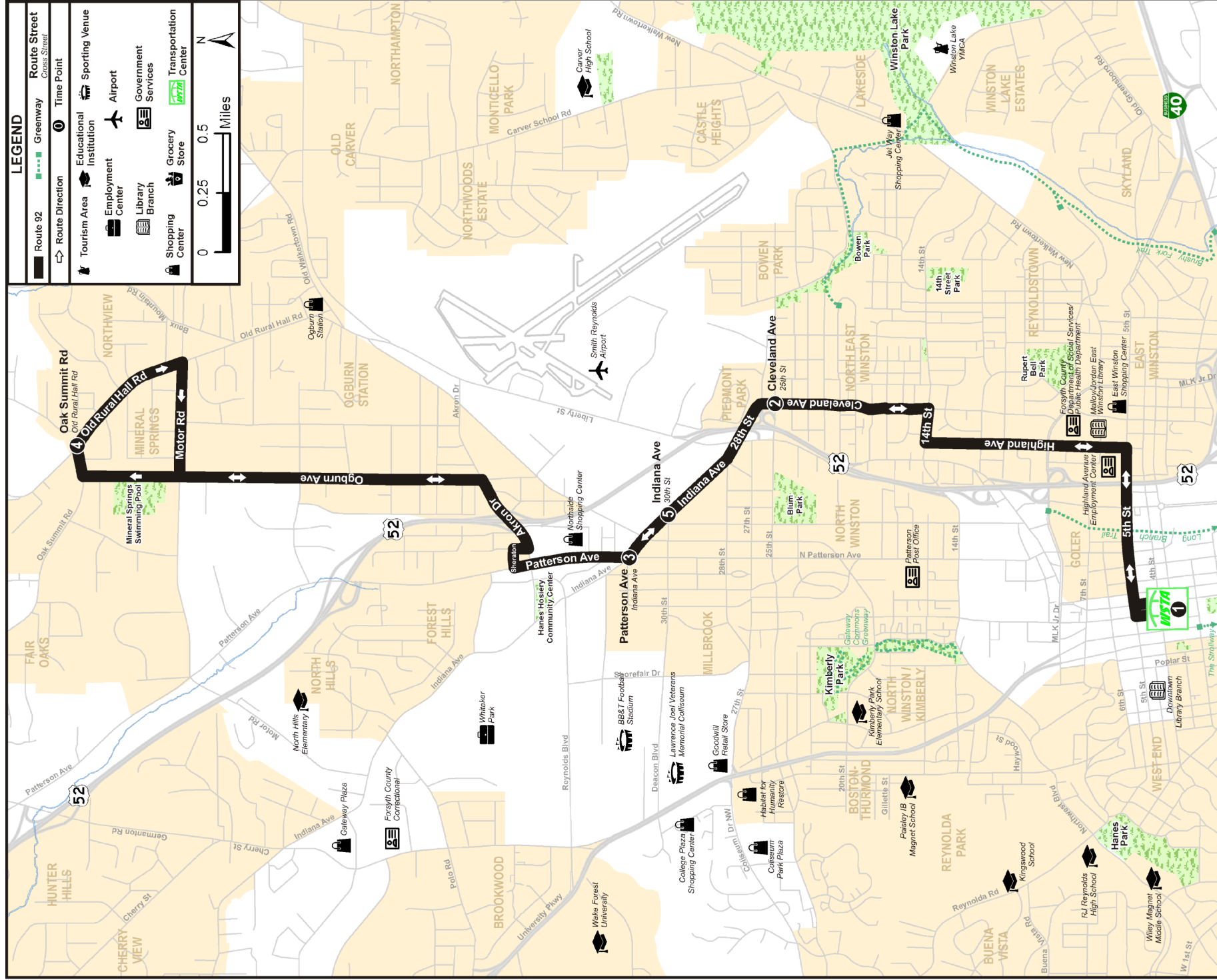
Employment Center Airport

Library Branch Government Services

Shopping Center Grocery Store Transportation Center

0 0.25 0.5 Miles

N



MSTA
 WINSTON-SALEM TRANSIT AUTHORITY

This map is provided as a public information resource. It is not intended to be used as a legal document. The City of Winston-Salem and MSTA makes no warranty, express or implied, as to the accuracy, reliability, utility or completeness of this information. The City of Winston-Salem and MSTA assumes no liability for any errors, omissions or inaccuracies in the information provided regardless of the cause of such or for any decision made, action taken, or action not taken by the user in reliance upon any maps or information provided herein.

Monday - Friday

Outbound: Rural Hall Road		Inbound: Transit Center	
1	TC Bay C-4	5	TC Bay C-4
2	Cleveland Avenue & 25th Street	4	Oak Summit Avenue & Old Rural Hall Road
3	Patterson Avenue & Indiana Avenue	3	Patterson Avenue & Indiana Avenue
4	Oak Summit Avenue & Old Rural Hall Road	2	Cleveland Avenue & 25th Street
5	Indiana Avenue & 30th Street	1	TC Bay C-4
6:30	6:43	6:48	6:10
7:30	7:43	7:48	7:10
8:30	8:43	8:48	8:10
9:30	9:43	9:48	9:10
10:30	10:43	10:48	10:10
11:30	11:43	11:48	11:10
12:30	12:43	12:48	12:10
1:30	1:43	1:48	1:10
2:30	2:43	2:48	2:10
3:30	3:43	3:48	3:10
4:30	4:43	4:48	4:10
5:30	5:43	5:48	5:10
6:30	6:43	6:48	6:10
7:30	7:43	7:48	7:10
8:30	8:43	8:48	8:10
9:30	9:43	9:48	9:10
10:30	10:43	10:48	10:10
11:30	11:43	11:48	11:10
		Travels to TC Bay C-4	

Saturday

Outbound: Rural Hall Road		Inbound: Transit Center	
1	TC Bay C-4	5	TC Bay C-4
2	Cleveland Avenue & 25th Street	4	Oak Summit Avenue & Old Rural Hall Road
3	Patterson Avenue & Indiana Avenue	3	Patterson Avenue & Indiana Avenue
4	Oak Summit Avenue & Old Rural Hall Road	2	Cleveland Avenue & 25th Street
5	Indiana Avenue & 30th Street	1	TC Bay C-4
7:30	7:43	7:48	7:10
8:30	8:43	8:48	8:10
9:30	9:43	9:48	9:10
10:30	10:43	10:48	10:10
11:30	11:43	11:48	11:10
12:30	12:43	12:48	12:10
1:30	1:43	1:48	1:10
2:30	2:43	2:48	2:10
3:30	3:43	3:48	3:10
4:30	4:43	4:48	4:10
5:30	5:43	5:48	5:10
6:30	6:43	6:48	6:10
7:30	7:43	7:48	7:10
8:30	8:43	8:48	8:10
9:30	9:43	9:48	9:10
10:30	10:43	10:48	10:10
11:30	11:43	11:48	11:10
		Travels to TC Bay C-4	

MSTA
 WINSTON-SALEM TRANSIT AUTHORITY

This map is provided as a public information resource. It is not intended to be used as a legal document. The City of Winston-Salem and MSTA makes no warranty, express or implied, as to the accuracy, reliability, utility or completeness of this information. The City of Winston-Salem and MSTA assumes no liability for any errors, omissions or inaccuracies in the information provided regardless of the cause of such or for any decision made, action taken, or action not taken by the user in reliance upon any maps or information provided herein.