

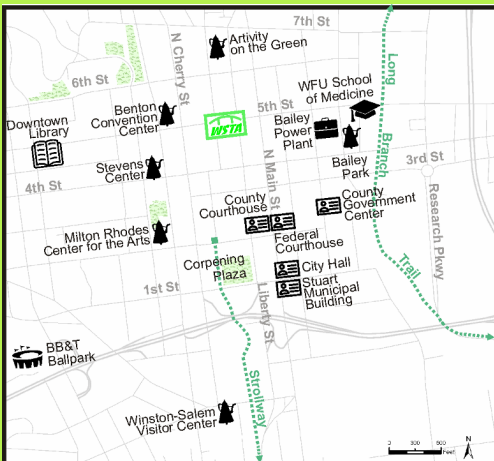
## New and More Convenient Bus Stops

Since the route system overhaul in 2017, WSTA has worked to identify bus stop locations to improve the service we provide to all our passengers. We know that making changes to your bus route affects how you get to work, to school, and the places you need to go in our community. WSTA heard from many of you regarding your bus stop locations and how you need service to be better. The placement of new bus stop locations resulted from conversations with many of you; along with the feedback we received from bus drivers, and WSTA staff.

With safety as our #1 goal, the stop locations needed to allow WSTA to safely pick up and drop off riders, while improving our on-time performance. Beginning May 10, 2021 WSTA bus operators will pick up/drop off passengers at designated bus stop signs only.

It is important that you know exactly where the signs are along your route inbound and outbound.

### DOWNTOWN MAP



### WSTA BUS FARES (Exact fare only)

#### Adults Fares

Cash - \$1.00      Transfers - Free  
30-Day Pass - \$30.00  
10-Ride Pass - \$10.00

#### Elderly-Disabled & Medicare Card Holders

Cash - \$.50      Transfers - Free  
30-Day Pass - \$15.00  
10-Ride Pass - \$5.00

*Children shorter than the farebox and accompanied by an adult ride free.*

*Senior Citizen or Medicare Card or WSTA Special Population Card required as ID for Elderly and Disabled passengers.*

### HOLIDAY SERVICE

WSTA is CLOSED on the following holidays:

- New Year's Day
- Birthday of Mar Luther King, Jr.
- Good Friday
- Memorial Day
- Independence Day
- Labor Day
- Thanksgiving Day
- Christmas Day

### WSTA SERVICE HOURS

(vary by route)

Monday - Friday : 5:00 AM to 11:30 PM  
Saturday: 6:00 AM to 11:30 PM  
Sunday: 7:00 AM to 6:30 PM

### Want to know how to reduce your wait time?

USE WSTA's Umo IQ! WSTA's real time transportation software program that allows you to plan and track your trip on your mobile device, laptop or computer.

Design your trip your way by signing up to receive text alerts that will let you know when your bus is headed to your bus stop. Want to know more about how to use Umo IQ? Contact us at:

Phone: 336.727.2000  
Website: [www.wstransit.com](http://www.wstransit.com)

#### How to Read Nextbus signs

- Contact information
- Stop Number
- Route Number

All WSTA buses are equipped with wheelchair li and front loading bicycle racks.



Effective May 10, 2021

Sturmer Park Circ


Industries for the Blind

Cherry St & Polo Rd

Coliseum Dr & Goodwill

Clark Campbell  
Transportation Center Bay B-1

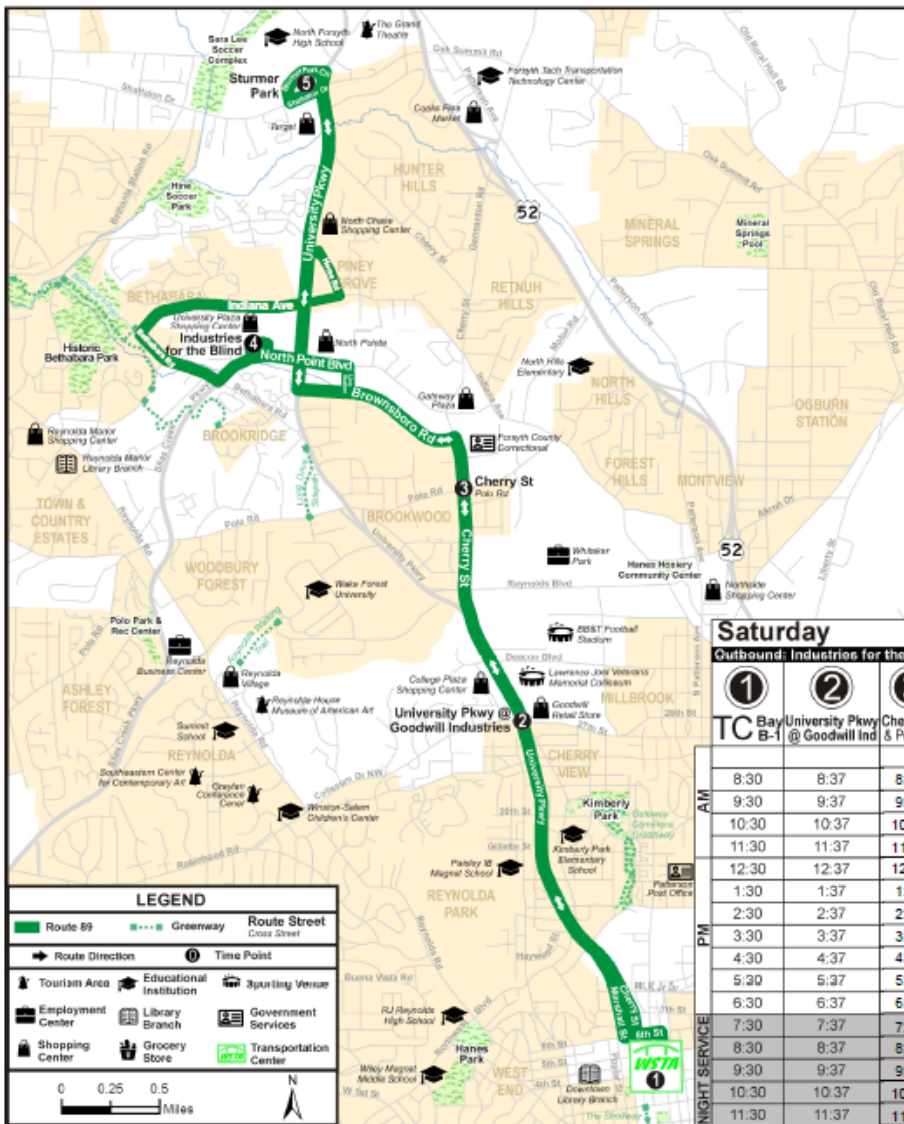
"WHEREVER LIFE TAKES YOU"



# WSTA

WINSTON-SALEM TRANSIT AUTHORITY

For more information call 336-727-2000  
TTY NC Relay 1-800-735-8262  
[www.wstransit.com](http://www.wstransit.com)



## Monday - Friday

**Outbound: Industries for the Blind / Sturmer Park**

**Inbound: Transit Center**

	① TC Bay B-1	② University Pkwy @ Goodwill Ind	③ Cherry Rd & Polo Rd	④ Industries for the Blind	⑤ Sturmer Park	④ University Pkwy & North Point	③ Cherry Rd & Polo Rd	① TC Bay B-1
<b>AM</b>	6:30	6:37	6:42	6:50	7:00	7:05	7:12	7:30
	7:30	7:37	7:42	7:50	8:00	8:05	8:12	8:30
	8:30	8:37	8:42	8:50	9:00	9:05	9:12	9:30
	9:30	9:37	9:42	9:50	10:00	10:05	10:12	10:30
	10:30	10:37	10:42	10:50	11:00	11:05	11:12	11:30
	11:30	11:37	11:42	11:50	12:00	12:05	12:12	12:30
	12:30	12:37	12:42	12:50	1:00	1:05	1:12	1:30
	1:30	1:37	1:42	1:50	2:00	2:05	2:12	2:30
<b>PM</b>	2:30	2:37	2:42	2:50	3:00	3:05	3:12	3:30
	3:30	3:37	3:42	3:50	4:00	4:05	4:12	4:30
	4:30	4:37	4:42	4:50	5:00	5:05	5:12	5:30
	5:30	5:37	5:42	5:50	6:00	6:05	6:12	6:30
	6:30	6:37	6:42	6:50	7:00	7:05	7:12	7:30
<b>NIGHT SERVICE</b>	7:30	7:37	7:42	7:50	8:00	8:05	8:12	8:30
	8:30	8:37	8:42	8:50	9:00	9:05	9:12	9:30
	9:30	9:37	9:42	9:50	10:00	10:05	10:12	10:30
	10:30	10:37	10:42	10:50	11:00	11:05	11:12	11:30
	11:30	11:37	11:42	11:50	12:00	<b>Travels to TC Bay B-1</b>		

## Saturday

**Outbound: Industries for the Blind / Sturmer Park**

**Inbound to Transit Center**

	① TC Bay B-1	② University Pkwy @ Goodwill Ind	③ Cherry Rd & Polo Rd	④ Industries for the Blind	⑤ Sturmer Park	④ University Pkwy & North Point	③ Cherry Rd & Polo Rd	① TC Bay B-1
<b>AM</b>	8:30	8:37	8:42	8:50	9:00	9:05	9:12	9:30
	9:30	9:37	9:42	9:50	10:00	10:05	10:12	10:30
	10:30	10:37	10:42	10:50	11:00	11:05	11:12	11:30
	11:30	11:37	11:42	11:50	12:00	12:05	12:12	12:30
	12:30	12:37	12:42	12:50	1:00	1:05	1:12	1:30
	1:30	1:37	1:42	1:50	2:00	2:05	2:12	2:30
	2:30	2:37	2:42	2:50	3:00	3:05	3:12	3:30
<b>PM</b>	3:30	3:37	3:42	3:50	4:00	4:05	4:12	4:30
	4:30	4:37	4:42	4:50	5:00	5:05	5:12	5:30
	5:30	5:37	5:42	5:50	6:00	6:05	6:12	6:30
	6:30	6:37	6:42	6:50	7:00	7:05	7:12	7:30
	7:30	7:37	7:42	7:50	8:00	8:05	8:12	8:30
	8:30	8:37	8:42	8:50	9:00	9:05	9:12	9:30
	9:30	9:37	9:42	9:50	10:00	10:05	10:12	10:30
	10:30	10:37	10:42	10:50	11:00	11:05	11:12	11:30
<b>NIGHT SERVICE</b>	11:30	11:37	11:42	11:50	12:00	<b>Travels to TC Bay B-1</b>		

## Sunday

**Outbound: Industries for the Blind / Sturmer Park**

**Inbound: Transit Center**

	① TC Bay B-1	② University Pkwy @ Goodwill Ind	③ Cherry Rd & Polo Rd	④ Industries for the Blind	⑤ Sturmer Park	④ University Pkwy & North Point	③ Cherry Rd & Polo Rd	① TC Bay B-1
<b>AM</b>	7:30	7:37	7:42	7:50	8:00	8:05	8:12	8:30
	8:30	8:37	8:42	8:50	9:00	9:05	9:12	9:30
	9:30	9:37	9:42	9:50	10:00	10:05	10:12	10:30
	10:30	10:37	10:42	10:50	11:00	11:05	11:12	11:30
	11:30	11:37	11:42	11:50	12:00	12:05	12:12	12:30
	12:30	12:37	12:42	12:50	1:00	1:05	1:12	1:30
	1:30	1:37	1:42	1:50	2:00	2:05	2:12	2:30
	2:30	2:37	2:42	2:50	3:00	3:05	3:12	3:30
<b>PM</b>	3:30	3:37	3:42	3:50	4:00	4:05	4:12	4:30
	4:30	4:37	4:42	4:50	5:00	5:05	5:12	5:30
	5:30	5:37	5:42	5:50	6:00	6:05	6:12	6:30
	6:30	6:37	6:42	6:50	7:00	<b>Travels to TC Bay B-1</b>		



This map is provided as a public information resource and every reasonable effort has been made to assure the quality of the map. This data information and related graphics are not legal documents and are not intended to be used as such. The City of Winona-Gleason and WSTA makes no warranty, express or implied, as to the accuracy, reliability, utility or completeness of this information. The City of Winona-Gleason and WSTA assumes no liability either for any errors, omissions, or inaccuracies in the information provided regardless of the cause of such or for any decision made, action taken, or action not taken by the user in reliance upon any maps or information provided herein.