

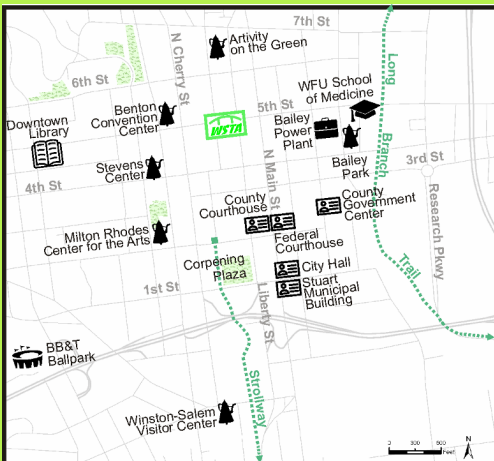
New and More Convenient Bus Stops

Since the route system overhaul in 2017, WSTA has worked to identify bus stop locations to improve the service we provide to all our passengers. We know that making changes to your bus route affects how you get to work, to school, and the places you need to go in our community. WSTA heard from many of you regarding your bus stop locations and how you need service to be better. The placement of new bus stop locations resulted from conversations with many of you; along with the feedback we received from bus drivers, and WSTA staff.

With safety as our #1 goal, the stop locations needed to allow WSTA to safely pick up and drop off riders, while improving our on-time performance. Beginning May 10, 2021 WSTA bus operators will pick up/drop off passengers at designated bus stop signs only.

It is important that you know exactly where the signs are along your route inbound and outbound.

DOWNTOWN MAP



WSTA BUS FARES (Exact fare only)

Adults Fares

Cash - \$1.00 Transfers - **Free**
30-Day Pass - \$30.00
10-Ride Pass - \$10.00

Elderly-Disabled & Medicare Card Holders

Cash - \$.50 Transfers - **Free**
30-Day Pass - \$15.00
10-Ride Pass - \$5.00

*Children shorter than the farebox and accompanied by an adult ride **free**.*

Senior Citizen or Medicare Card or WSTA Special Population Card required as ID for Elderly and Disabled passengers.

HOLIDAY SERVICE

WSTA is CLOSED on the following holidays:

- New Year's Day
- Birthday of Martin Luther King, Jr.
- Good Friday
- Memorial Day
- Independence Day
- Labor Day
- Thanksgiving Day
- Christmas Day

WSTA SERVICE HOURS

(vary by route)

Monday - Friday : 5:00 AM to 11:30 PM
Saturday: 6:00 AM to 11:30 PM
Sunday: 7:00 AM to 6:30 PM

Want to know how to reduce your wait time?

Use Umo IQ! WSTA's real-time travel software program allows you to plan and track your trip on your mobile device, laptop or computer.

Design your trip your way by signing up to receive text alerts that will let you know when your bus is headed to your bus stop. Want to know more about how to use Umo IQ? Contact us at:

Phone: 336-727-2000
Website: www.wstransit.com

WSTA bus stops have changed!

Look for the green bus stop sign with information on routes you can catch at your stop, and your stop number. Just in case you decided to visit Umo IQ to figure out the same bus is arriving, your stop number is on the bus stop sign.

How to Read Umo IQ signs

- Contact information
- Stop Number
- Route Number

All WSTA buses are equipped with wheelchair lifts and front loading bicycle racks.



Effective May 10, 2021

K&W Cafeteria & Hanes Mill Rd


Patterson Ave & Forsyth Tech (Transportation Technology Center)

Patterson Ave & Akron Dr

Department of Social Services

Clark Campbell Transportation Center Bay D-1

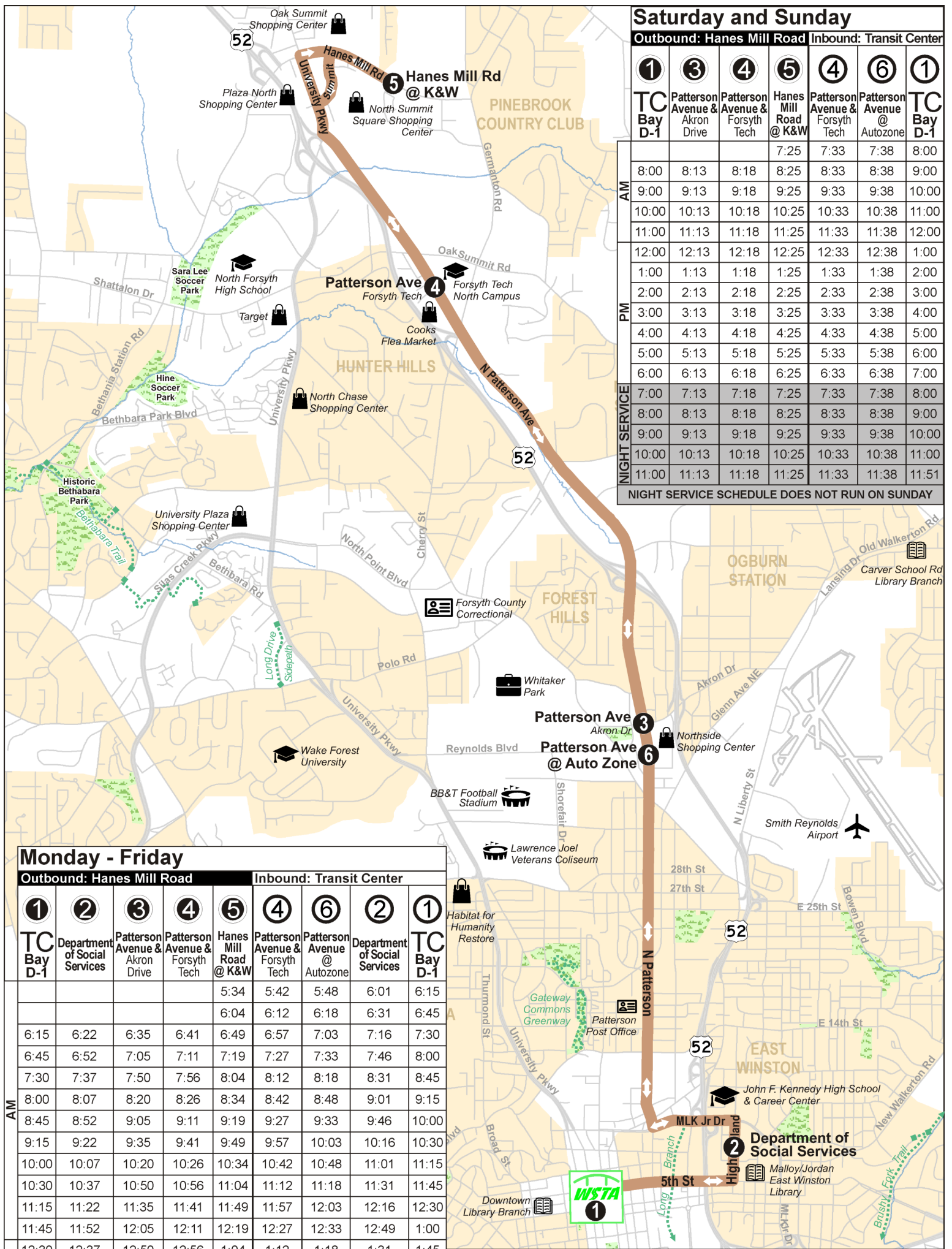
"WHEREVER LIFE TAKES YOU"



WSTA

WINSTON-SALEM TRANSIT AUTHORITY

For more information call 336-727-2000
TTY NC Relay 1-800-735-8262
www.wstransit.com



Saturday and Sunday

Outbound: Hanes Mill Road Inbound: Transit Center

	①	③	④	⑤	④	⑥	①
	TC Bay D-1	Patterson Avenue & Akron Drive	Patterson Avenue & Forsyth Tech	Hanes Mill Road @ K&W	Patterson Avenue & Forsyth Tech	Patterson Avenue @ Autozone	TC Bay D-1
				7:25	7:33	7:38	8:00
8:00		8:13	8:18	8:25	8:33	8:38	9:00
9:00		9:13	9:18	9:25	9:33	9:38	10:00
10:00		10:13	10:18	10:25	10:33	10:38	11:00
11:00		11:13	11:18	11:25	11:33	11:38	12:00
12:00		12:13	12:18	12:25	12:33	12:38	1:00
1:00		1:13	1:18	1:25	1:33	1:38	2:00
2:00		2:13	2:18	2:25	2:33	2:38	3:00
3:00		3:13	3:18	3:25	3:33	3:38	4:00
4:00		4:13	4:18	4:25	4:33	4:38	5:00
5:00		5:13	5:18	5:25	5:33	5:38	6:00
6:00		6:13	6:18	6:25	6:33	6:38	7:00
7:00		7:13	7:18	7:25	7:33	7:38	8:00
8:00		8:13	8:18	8:25	8:33	8:38	9:00
9:00		9:13	9:18	9:25	9:33	9:38	10:00
10:00		10:13	10:18	10:25	10:33	10:38	11:00
11:00		11:13	11:18	11:25	11:33	11:38	11:51

NIGHT SERVICE SCHEDULE DOES NOT RUN ON SUNDAY

Monday - Friday

Outbound: Hanes Mill Road Inbound: Transit Center

	①	②	③	④	⑤	④	⑥	②	①
	TC Bay D-1	Department of Social Services	Patterson Avenue & Akron Drive	Patterson Avenue & Forsyth Tech	Hanes Mill Road @ K&W	Patterson Avenue & Forsyth Tech	Patterson Avenue @ Autozone	Department of Social Services	TC Bay D-1
					5:34	5:42	5:48	6:01	6:15
					6:04	6:12	6:18	6:31	6:45
6:15		6:22	6:35	6:41	6:49	6:57	7:03	7:16	7:30
6:45		6:52	7:05	7:11	7:19	7:27	7:33	7:46	8:00
7:30		7:37	7:50	7:56	8:04	8:12	8:18	8:31	8:45
8:00		8:07	8:20	8:26	8:34	8:42	8:48	9:01	9:15
8:45		8:52	9:05	9:11	9:19	9:27	9:33	9:46	10:00
9:15		9:22	9:35	9:41	9:49	9:57	10:03	10:16	10:30
10:00		10:07	10:20	10:26	10:34	10:42	10:48	11:01	11:15
10:30		10:37	10:50	10:56	11:04	11:12	11:18	11:31	11:45
11:15		11:22	11:35	11:41	11:49	11:57	12:03	12:16	12:30
11:45		11:52	12:05	12:11	12:19	12:27	12:33	12:49	1:00
12:30		12:37	12:50	12:56	1:04	1:12	1:18	1:31	1:45
1:00		1:07	1:20	1:26	1:34	1:42	1:48	2:01	2:15
1:45		1:52	2:05	2:11	2:19	2:27	2:33	2:46	3:00
2:15		2:22	2:35	2:41	2:49	2:57	3:03	3:16	3:30
3:00		3:07	3:20	3:26	3:34	3:42	3:48	4:01	4:15
3:30		3:37	3:50	3:56	4:04	4:12	4:18	4:31	4:45
4:15		4:22	4:35	4:41	4:49	4:57	5:03	5:16	5:30
4:45		4:52	5:05	5:11	5:19	5:27	5:33	5:46	6:00
5:30		5:37	5:50	5:56	6:04	6:12	6:18	6:31	6:45
6:00		6:07	6:20	6:26	6:34	6:42	6:48	7:01	7:15
7:00		Route does NOT travel to DSS at Night or Weekend	7:13	7:18	7:25	7:33	7:38	Route does NOT travel to DSS at Night or Weekend	8:00
8:00			8:13	8:18	8:25	8:33	8:38		9:00
9:00			9:13	9:18	9:25	9:33	9:38		10:00
10:00			10:13	10:18	10:25	10:33	10:38		11:00
11:00			11:13	11:18	11:25	11:33	11:38		Garage

LEGEND

- Route 87 (Orange line)
- Greenway (Green dashed line)
- Route Street Cross Street (Black line)
- Route Direction (Arrow)
- Time Point (Circle with number)
- Government Services (Briefcase icon)
- Tourism Area (Building icon)
- Educational Institution (Graduation cap icon)
- Sporting Venue (Stadium icon)
- Public Library (Book icon)
- Shopping Center (Shopping bag icon)
- Transportation Center (WSTA logo icon)

0 0.25 0.5 Miles

WSTA
WINSTON-SALEM TRANSIT AUTHORITY

This map is provided as a public information resources and every reasonable effort has been made to assure the quality of the map. This data information and related graphics are not legal documents and are not intended to be used as such. The City of Winston-Salem and WSTA makes no warranty, express or implied, as to the accuracy, reliability, utility or completeness of this information. The City of Winston-Salem and WSTA assumes no liability either for any errors, omissions, or inaccuracies in the information provided regardless of the cause of such or for any decision made, action taken, or action not taken by the user in reliance upon any maps or information provided herein.