

**ADDITIONAL FREQUENCY— 30 MINUTES ON 6 ROUTES DURING 40 CLOSURE**

Starting on October 29, 2018 WSTA will increase the frequency of its service along six existing routes: **80, 85, 95, 103, 104, and 107**. The bus will now run every 30 minutes instead of every hour.

Route	30 Minute Weekday Service	30 Minute Saturday Service	30 Minute Sunday Service
<b>80</b>	X	X	X
<b>85</b>	X	X	
<b>95</b>	X		
<b>103</b>	X	X	X
<b>104</b>	X	X	X
<b>107</b>	X	X	X

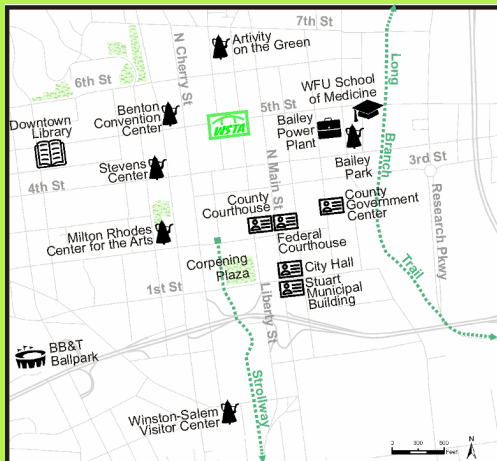
**CHANGE TO ROUTE 102**

Starting October 29 the 102 will change its path to Kimwell Drive. Please visit [www.wstransit.com](http://www.wstransit.com) for more information.

**NEW EXPRESS ROUTE SERVICES**

Starting on October 29, 2018 WSTA will introduce a new Express Park & Ride option from Hanes Mall (84X) and the Peter’s Creek Walmart (83X) with more locations to come. Please visit [www.wstransit.com](http://www.wstransit.com) for more information.

**DOWNTOWN MAP**



**WSTA BUS FARES (Exact fare only)**

Adults Fares

Cash - \$1.00                      Transfers - Free  
 30-Day Pass - \$30.00  
 10-Ride Pass - \$10.00

Elderly-Disabled & Medicare Card Holders

Cash - \$.50                      Transfers - Free  
 30-Day Pass - \$15.00  
 10-Ride Pass - \$5.00

*Children shorter than the farebox and accompanied by an adult ride free.*

*Senior Citizen or Medicare Card or WSTA Special Population Card required as ID for Elderly and Disabled passengers.*

**HOLIDAY SERVICE**

WSTA is CLOSED on the following holidays:

- New Year’s Day
- Birthday of Martin Luther King, Jr.
- Good Friday
- Memorial Day
- Independence Day
- Labor Day
- Thanksgiving Day
- Christmas Day

**WSTA SERVICE HOURS**

*(vary by route)*

Monday - Friday : 5:00 AM to 11:30 PM  
 Saturday: 6:00 AM to 11:30 PM  
 Sunday: 7:00 AM to 6:30 PM

**Want to know how to reduce your wait time?**

Use NextBus! WSTA’s real-time travel software program allows you to plan and track your trip on your mobile device, laptop or computer.

Design your trip your way by signing up to receive text alerts that will let you know when your bus is headed to your bus stop. Want to know more about how to use NextBus? Contact us at:

Phone: 336-727-2000  
 Website: [www.wstransit.com](http://www.wstransit.com)

**WSTA bus stops have changed!**

Look for the green bus stop sign with information on routes you can catch at your stop, and your stop number. Just in case you decided to visit NextBus to figure out the same bus is arriving, your stop number is on the bus stop sign.

**How to Read Nextbus signs**

Contact information

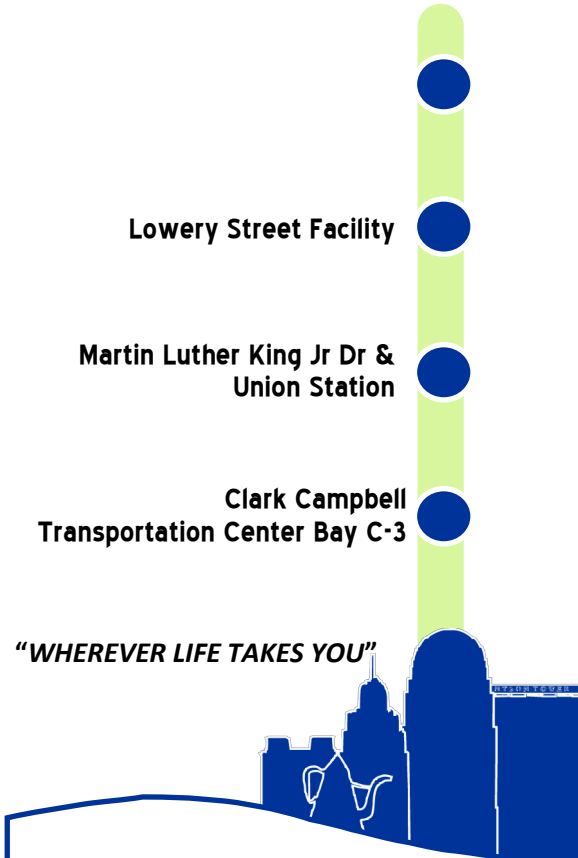
Stop Number

Route Number

**All WSTA buses are equipped with wheelchair lifts and front loading bicycle racks.**

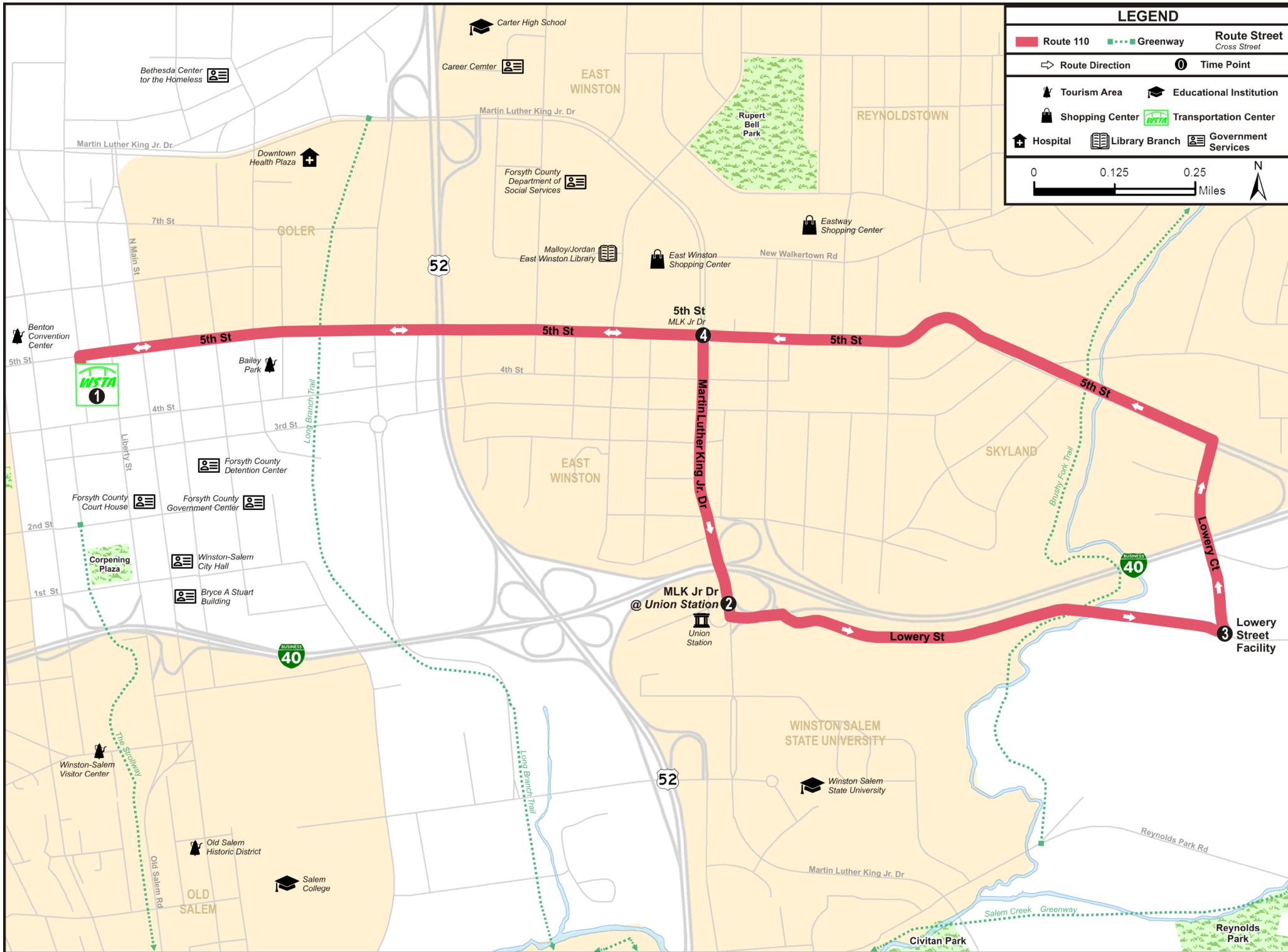


Effective October 29, 2018



**WSTA**  
 WINSTON-SALEM TRANSIT AUTHORITY

For more information call 336-727-2000  
 TTY NC Relay 1-800-735-8262  
[www.wstransit.com](http://www.wstransit.com)



**LEGEND**

Route 110    Greenway    Route Street  
 Cross Street

Route Direction    Time Point

Tourism Area    Educational Institution

Shopping Center    Transportation Center

Hospital    Library Branch    Government Services

0    0.125    0.25 Miles

### Monday - Friday

Outbound: Lowery Street Facility    Inbound: Transit Center

	①	②	③	④	①
	TC Bay C-3	MLK Jr. Dr @ Union Station	Lowery Street Facility	MLK Jr. Dr & 5th Street	TC Bay C-3
AM	5:45	5:55	6:00	6:05	6:15
	6:15	6:25	6:30	6:35	6:45
	6:45	6:55	7:00	7:05	7:15
	7:15	7:25	7:30	7:35	7:45
	7:45	7:55	8:00	Travels to Garage	
Departs from Lowery			1:00	1:05	1:15
PM	1:15	1:25	1:30	1:35	1:45
	1:45	1:55	2:00	2:05	2:15
	2:15	2:25	2:30	2:35	2:45
	2:45	2:55	3:00	3:05	3:15
	3:15	3:25	3:30	3:35	3:45
	3:45	3:55	4:00	4:05	4:15
	4:15	4:25	4:30	4:35	4:45
	4:45	4:55	5:00	Travels to Garage	



This map is provided as a public information resource and every reasonable effort has been made to assure the quality of the map. This data information and related graphics are not legal documents and are not intended to be used as such. The City of Winston-Salem and WSTA makes no warranty, express or implied, as to the accuracy, reliability, utility or completeness of this information. The City of Winston-Salem and WSTA assumes no liability either for any errors, omissions, or inaccuracies in the information provided regardless of the cause of such or for any decision made, action taken, or action not taken by the user in reliance upon any maps or information provided herein.